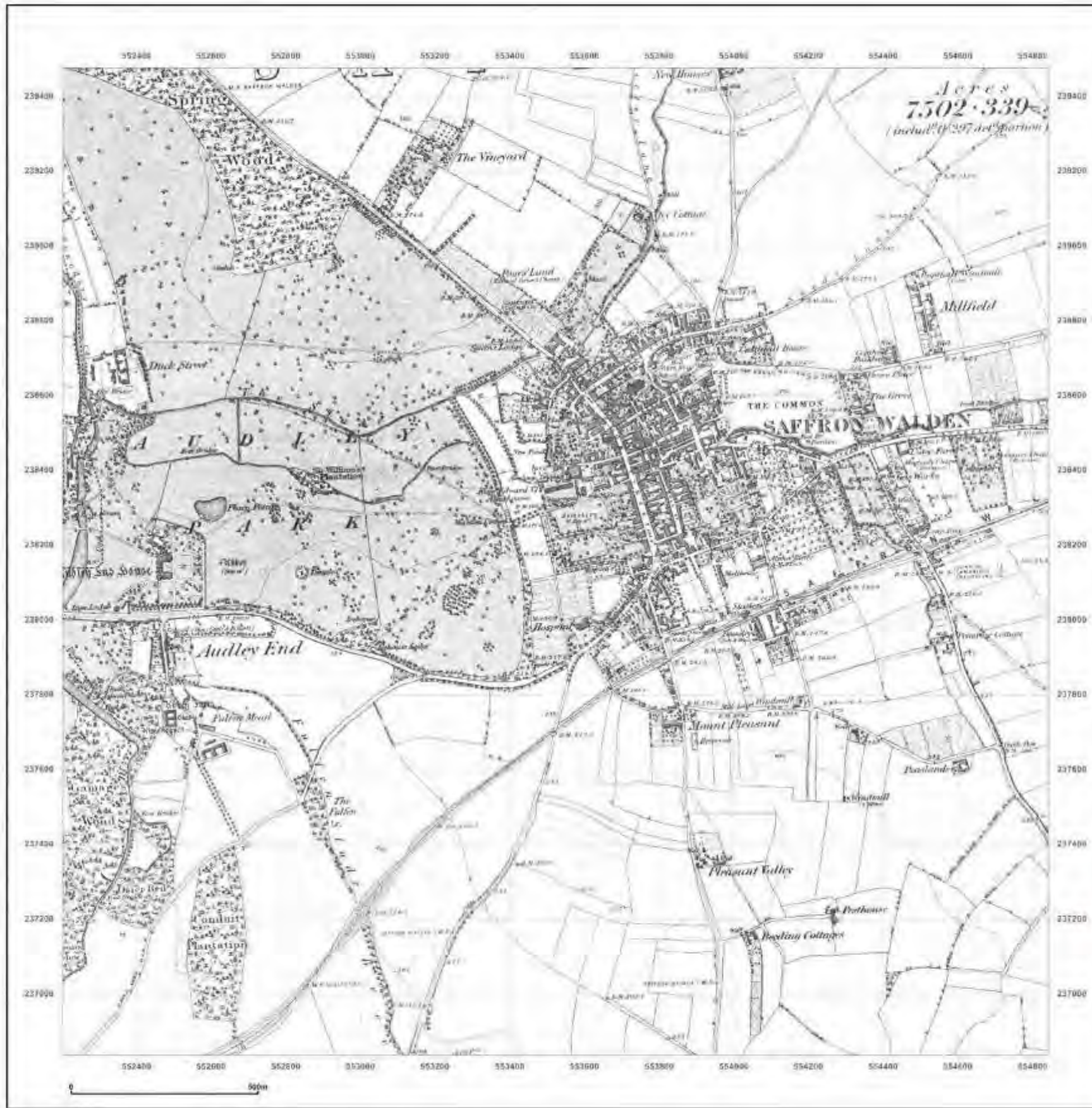


Appendix A - Historic maps



Site Details:

1877-A3PDF-10000,

Client Ref: 44494
Report Ref: CMAPS-CM-749424-44494-161018
Grid Ref: 553522, 238156

Map Name: County Series

Map date: 1877

Scale: 1:10,560

Printed at: 1:10,560



Surveyed 1877
 Revised 1877
 Edition N/A
 Copyright N/A
 Levelled N/A



Produced by
 Groundsure Insights
www.groundsure.com

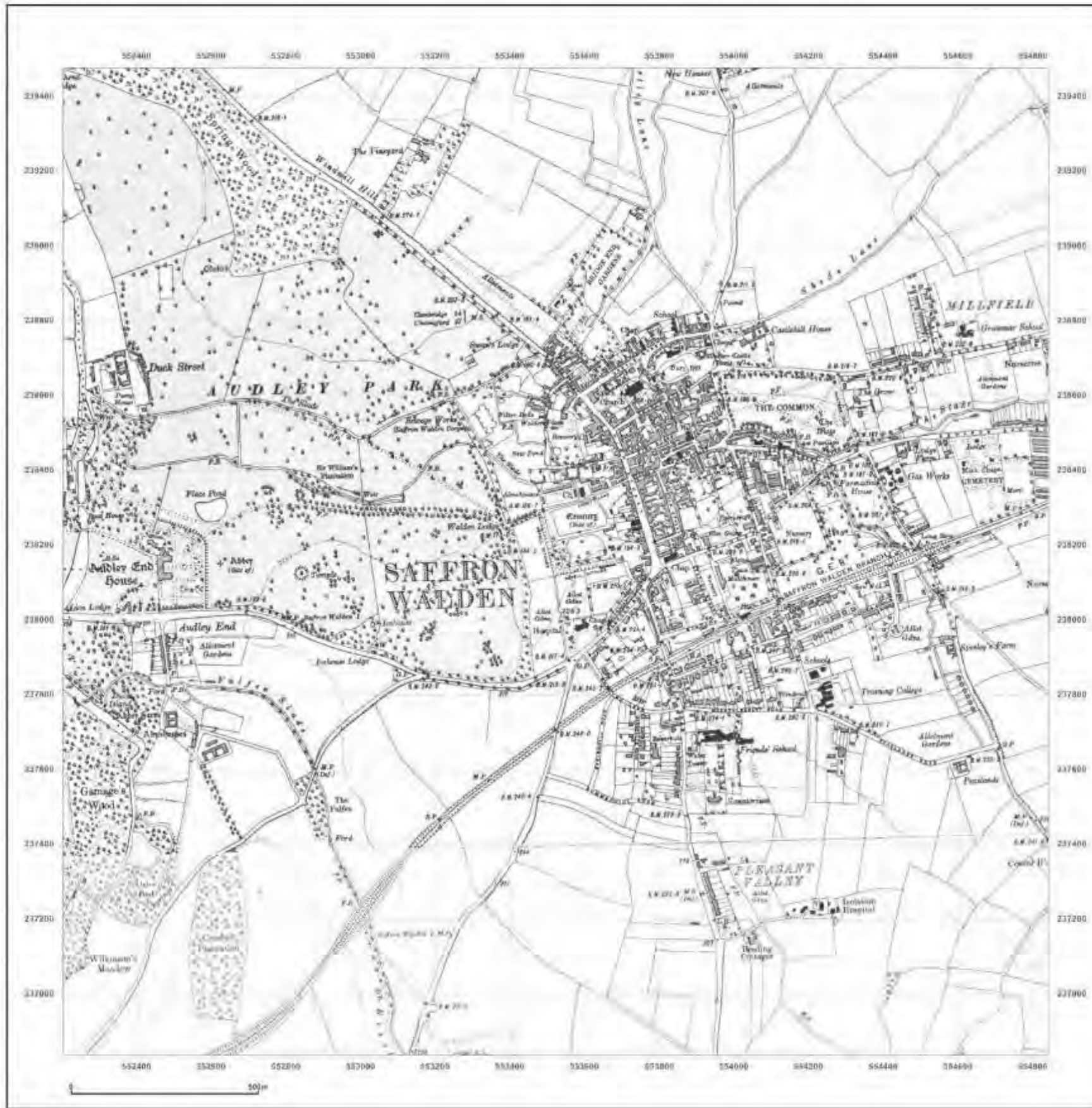


Supplied by:
www.centremapslive.com
groundsure@centremaps.com

© Crown copyright and database rights 2018 Ordnance Survey 100035207

Production date: 17 October 2018

Map legend available at:
www.groundsure.com/sites/default/files/groundsure_legend.pdf



Site Details:

1919-A3PDF-10000.

Client Ref: 44494
 Report Ref: CMAPS-CM-749426-44494-161018
 Grid Ref: 553522, 238156

Map Name: County Series

Map date: 1919

Scale: 1:10,560

Printed at: 1:10,560



Surveyed 1877
 Revised 1919
 Edition N/A
 Copyright N/A
 Levelled N/A



Surveyed 1876
 Revised 1919
 Edition N/A
 Copyright N/A
 Levelled N/A



Produced by
 Groundsure Insights
www.groundsure.com

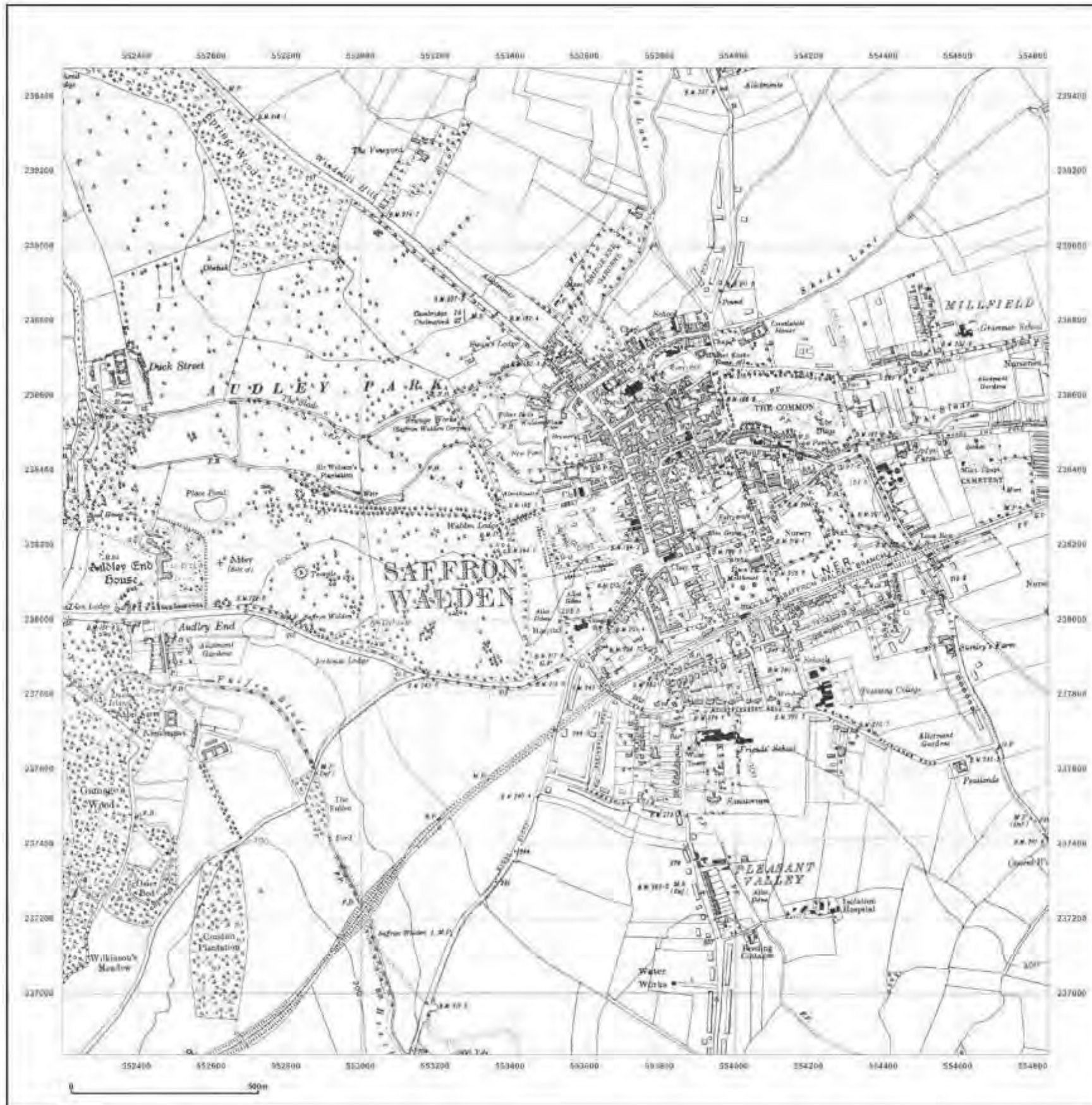


Supplied by:
www.centremapslive.com
groundsure@centremaps.com

© Crown copyright and database rights 2018 Ordnance Survey 100035207

Production date: 17 October 2018

Map legend available at:
www.groundsure.com/sites/default/files/groundsure_legend.pdf



Site Details:

1938-A3PDF-10000,

Client Ref: 44494
Report Ref: CMAPS-CM-749425-44494-161018
Grid Ref: 553522, 238156

Map Name: County Series

Map date: 1938

Scale: 1:10,560

Printed at: 1:10,560



Surveyed 1877
 Revised 1938
 Edition 1938
 Copyright N/A
 Levelled N/A



Surveyed 1878
 Revised 1938
 Edition 1938
 Copyright N/A
 Levelled N/A



Produced by
 Groundsure Insights
www.groundsure.com



Supplied by:
www.centremapslive.com
groundsure@centremaps.com

© Crown copyright and database rights 2018 Ordnance Survey 100035207

Production date: 17 October 2018

Map legend available at:
www.groundsure.com/sites/default/files/groundsure_legend.pdf

Appendix B - Schedule of heritage assets

ID	List Entry	Name	Grade	Easting	Northing	List Date
1	1196165	BARN AND STABLE WEST OF ROOS FARMHOUSE	II	554788.6093	236059.1962	31-10-94
2	1280593	ROOS FARMHOUSE	II	554813	236071.3608	28-11-51
3	1205692	BARN AT HERBERTS FARM	II	554586	236815.3608	01-11-72
4	1205709	WATER TOWER	II	553883	237659.3608	31-10-94
5	1196247	BOUNDARY AND GARDEN WALL TO ST MARK'S COLLEGE	II	552562	237692.3608	28-11-51
6	1196246	SAINT MARK'S COLLEGE	I	552483	237738.3608	28-11-51
7	1196227	9 AND 10, MOUNT PLEASANT	II	553998	237781.3608	31-10-94
8	1297786	64, DEBDEN ROAD	II	553830	237807.3608	29-07-91
9	1196121	1 AND 3, BOROUGH LANE	II	553656	237875.3608	31-10-94
10	1297744	9-15, VILLAGE STREET	II	552487	237906.3608	28-11-51
11	1206414	15, LONDON ROAD	II	553632	237912.3608	01-11-72
12	1196112	ICEHOUSE LODGE	II	553035	237920.3608	05-09-72
13	1204355	GATEWAY AT ICEHOUSE LODGE	II	553018	237920.3608	05-09-72
14	1204384	SOUTH BOUNDARY WALL TO PARK	II*	552992	237926.3608	28-11-51
15	1206408	IVY LODGE	II	553648	237928.3608	01-11-72
16	1196245	2-28, VILLAGE STREET (See details for further address information)	II*	552469	237942.3608	28-11-51
17	1196244	1-7, VILLAGE STREET	II*	552485	237947.3608	28-11-51
18	1297743	K6 TELEPHONE KIOSK TELEPHONE KIOSK OUTSIDE NUMBER 1	II	552480	237966.3608	16-02-88
19	1280236	OLD SAFFRON WALDEN HOSPITAL	II	553587	237984.3608	02-04-87
20	1196111	ABBAY HOUSE	II	552405	237995.3608	28-11-51
21	1196113	LION HOUSE	II	552373	237995.3608	28-11-51
22	1196214	THE OLD CHAPEL	II	553669	237997.3608	01-11-72
23	1204349	HOME FARM HOUSE	II	552434	238000.3608	28-11-51
24	1196212	7, LONDON ROAD	II	553708	238003.3608	01-11-72
25	1280230	5, LONDON ROAD	II	553716	238007.3608	01-11-72
26	1196115	BRIDGE OVER THE RIVER CAM AT TL 521 380, SOUTH WEST OF AUDLEY END HOUSE	I	552183	238022.3608	28-11-51
27	1297798	RAILINGS ON SOUTH SIDE OF PARK	II	552286	238022.3608	31-10-94
28	1204373	LION GATE	II*	552332	238023.3608	01-11-72
29	1297729	LINDEN LODGE AND GARDEN WALL	II	553737	238027.3608	01-11-72
30	1204361	LION LODGE	II	552350	238032.3608	01-11-72
31	1196213	24, 26 AND 28, LONDON ROAD	II	553709	238046.3608	31-10-94
32	1281218	URN ON PEDESTAL 50 METRES SOUTH OF AUDLEY END HOUSE	II	552467	238065.3608	01-11-72

ID	List Entry	Name	Grade	Easting	Northing	List Date
33	1297730	14, LONDON ROAD	II	553735	238075.3608	31-10-94
34	1451516	Polish SOE War Memorial, Audley End	II	552400.94	238083.37	19-02-18
35	1280585	1-9, DEBDEN ROAD	II	553773	238090.3608	31-10-94
36	1206398	2 AND 4, LONDON ROAD	II	553755	238097.3608	31-10-94
37	1196116	TEMPLE AT TL 528 381, EAST OF AUDLEY END HOUSE	II*	552800	238100.3608	01-11-72
38	1196201	DUKE OF YORK PUBLIC HOUSE	II	553789	238109.3608	01-11-72
39	1196200	81, HIGH STREET	II	553764	238112.3608	17-06-82
40	1196199	NUMBER 79 AND GARDEN WALL	II	553767	238125.3608	31-10-94
41	1196168	ALPHA PLACE	II	554076	238131.3608	31-10-94
42	1297761	LAMP POST IN FRONT OF NUMBERS 89 AND 90	II	553799	238136.3608	31-10-94
43	1196114	AUDLEY END HOUSE	I	552467	238150.3608	01-11-72
44	1297763	WAR MEMORIAL	II	553798	238150.3608	31-10-94
45	1297799	STEPS 80 METRES EAST OF AUDLEY END HOUSE	II	552580	238150.3608	01-11-72
46	1280330	NUMBERS 77 AND 77A AND WALLS	II	553767	238173.3608	28-11-51
47	1204441	BAPTIST CHURCH HALL	II	553844	238176.3608	01-11-72
48	1297803	55, AUDLEY ROAD	II	553859	238178.3608	01-11-72
49	1196119	NUMBER 49 GATES TO FORMER ELM GROVE	II	553923	238193.3608	01-11-72
50	1196120	AUDLEY COTTAGE	II	553905	238198.3608	01-11-72
51	1297802	Gloriana and front wall and railings	II	554017	238202.3608	01-11-72
52	1196196	TELEPHONE BOX IN FRONT OF HILL HOUSE	II	553774	238202.3608	25-11-87
53	1206101	HILL HOUSE INCLUDING FRONTAGE WALL TO NORTH AND BOUNDARY WALL	II	553762	238205.3608	01-11-72
54	1196118	FALCON GROVE	II	554055	238217.3608	31-10-94
55	1206095	73, HIGH STREET	II	553754	238228.3608	28-11-51
56	1196198	78, 80 AND 82, HIGH STREET	II	553790	238228.3608	01-11-72
57	1196181	62, GOLD STREET	II	553816	238229.3608	15-10-92
58	1206200	76, HIGH STREET	II	553792	238234.3608	01-11-72
59	1297752	48-58, GOLD STREET	II	553845	238237.3608	28-11-51
60	1196193	71, HIGH STREET	II	553749	238239.3608	17-06-82
61	1196197	76A, HIGH STREET	II	553784	238243.3608	01-11-72
62	1196195	ST KILDA AND FORECOURT RAILINGS	II	553786	238256.3608	01-11-72
63	1196180	42, 44 AND 46, GOLD STREET	II	553838	238258.3608	28-11-51
64	1196194	OUTBUILDING 10 METRES SOUTH EAST OF NUMBER 72	II	553794	238263.3608	31-10-94
65	1297751	40, GOLD STREET	II	553836	238265.3608	28-11-51
66	1196179	35-49, GOLD STREET	II	553859	238266.3608	01-11-72
67	1196109	WALDEN LODGE	II	553401	238270.3608	01-11-72
68	1206088	72, HIGH STREET	II	553779	238272.3608	28-11-51
69	1196178	34, 36 AND 38, GOLD STREET	II	553834	238277.3608	28-11-51
70	1280546	THE FOLLY	II	553975	238280.3608	24-03-81

ID	List Entry	Name	Grade	Easting	Northing	List Date
71	1196177	30 AND 32, GOLD STREET	II	553833	238281.3608	01-11-72
72	1280383	NUMBER 67 AND GARDEN WALLS	II	553742	238283.3608	28-11-51
73	1196176	29 AND 33, GOLD STREET	II	553853	238290.3608	01-11-72
74	1196175	21, GOLD STREET	II	553836	238294.3608	01-11-72
75	1297760	NUMBERS 65, 65A AND 65B AND OUTBUILDING AND GARDEN WALLS TO REAR	II	553740	238295.3608	28-11-51
76	1204337	WALL ALONG SOUTH SIDE OF ABBEY LANE	II	553496	238300.3608	31-10-94
77	1196192	61 AND 63, HIGH STREET	II	553736	238311.3608	01-11-72
78	1206068	62, HIGH STREET	II	553764	238314.3608	01-11-72
79	1206060	59, HIGH STREET	II	553734	238317.3608	28-11-51
80	1205875	23, 25 AND 27, GOLD STREET	II	553846	238318.3608	28-11-51
81	1196191	ENTRANCE ARCH OF NUMBERS 56, 58 AND 60	II	553759	238322.3608	31-10-94
82	1196108	KING EDWARD VI ALMSHOUSES, WEST BLOCK	II	553490	238324.3608	01-11-72
83	1206056	57, HIGH STREET	II	553731	238326.3608	28-11-51
84	1205854	14-22, GOLD STREET	II	553816	238331.3608	31-10-94
85	1280406	GODDARDS ELECTRICAL	II	553762	238341.3608	01-11-72
86	1297759	COMRADES CLUB	II	553726	238342.3608	01-11-72
87	1281264	KING EDWARD VI ALMSHOUSES, EAST BLOCK	II	553579	238345.3608	01-11-72
88	1196174	13, GOLD STREET	II	553852	238348.3608	28-11-51
89	1281265	UNITED REFORMED CHURCH	II	553598	238349.3608	01-11-72
90	1196107	KING EDWARD VI ALMSHOUSES, CENTRAL BLOCK AND CHAPEL	II	553530	238358.3608	01-11-72
91	1205833	DOLPHIN HOUSE	II	553807	238359.3608	28-11-51
92	1280548	FARMADINE HOUSE	II	554258	238359.3608	01-11-72
93	1204321	4-8, ABBEY LANE	II	553644	238362.3608	01-11-72
94	1206038	NUMBER 53 AND ATTACHED WALLS	II*	553719	238363.3608	28-11-51
95	1204309	2 AND 3, ABBEY LANE	II	553663	238366.3608	01-11-72
96	1196173	4, GOLD STREET	II	553804	238369.3608	01-11-72
97	1280439	44 AND 46, HIGH STREET	II	553743	238382.3608	28-11-51
98	1196243	GAS WORKS	II	554403	238384.3608	31-10-94
99	1196233	SUMMERHOUSE AND GARDEN WALL TO NUMBER 1	II	553646.279	238387.4998	31-10-94
100	1297762	ABBAY HOUSE AND 2 REAR RANGES OF FORMER OUTBUILDINGS	II	553714	238388.3608	01-11-72
101	1280547	8-22, FAIRCROFT ROAD	II	554034	238390.3608	31-10-94
102	1297758	42, HIGH STREET (See details for further address information)	II	553732	238396.3608	01-11-72
103	1196222	MIDLAND BANK	II	553800	238400.3608	28-11-51
104	1206012	40, HIGH STREET	II	553728.8893	238402.715	01-11-72
105	1196203	1 AND 3, HILL STREET	II	553821	238403.3608	01-11-72
106	1025095	PRIMES CLOSE	II	553552.815	238404.221	01-11-72
107	1196190	47, HIGH STREET	II	553705	238404.3608	01-11-72

ID	List Entry	Name	Grade	Easting	Northing	List Date
108	1025092	7, PARK LANE	II	553534	238405.3608	01-11-72
109	1297740	9 AND 11, PARK LANE	II	553525	238405.3608	01-11-72
110	1196202	DANCE SCHOOL, FORMER MALTINGS	II	553740.237	238410.5965	31-10-94
111	1205826	17 AND 17A, GEORGE STREET	II	553795	238412.3608	01-11-72
112	1025087	1, PARK LANE	II	553641.555	238414.5268	01-11-72
113	1196206	SULLIVAN HOUSE, FORMER BAPTIST CHAPEL	II	553973	238416.3608	28-11-51
114	1196172	GARDEN WALL OF WALDEN PLACE	II	553526	238416.3608	28-11-51
115	1196189	38, HIGH STREET	II	553728.9536	238417.8957	31-10-94
116	1205679	2 AND 4, CROSS STREET	II	553798	238420.3608	01-11-72
117	1206267	GARDEN WALL OF JUBILEE GARDENS	II	553850	238421.3608	01-11-72
118	1196204	JUBILEE HOUSE	II*	553877.621	238426.7128	28-11-51
119	1196164	6, CROSS STREET	II	553799	238431.3608	01-11-72
120	1297741	CEMETERY CHAPEL	II	554693	238431.3608	31-10-94
121	1206010	GENERAL POST OFFICE	II	553699	238432.3608	31-07-70
122	1297785	1 AND 3, CROSS STREET (See details for further address information)	II	553856	238437.3608	01-11-72
123	1196167	WAGGON AND HORSES PUBLIC HOUSE	II	554221	238438.3608	01-11-72
124	1206696	8, MARKET ROW	II	553837	238442.3608	01-11-72
125	1206286	13, HILL STREET	II	553927	238449.3608	31-10-94
126	1196166	12, EAST STREET	II	554070	238451.3608	01-11-72
127	1280544	17-37, EAST STREET	II	554174	238453.3608	08-04-74
128	1196205	15, HILL STREET	II	553937	238454.3608	31-10-94
129	1196188	CROSS KEYS HOTEL	II*	553733	238455.3608	28-11-51
130	1280297	17 AND 19, HILL STREET	II	553941	238456.3608	31-10-94
131	1280266	27, HILL STREET	II	553980	238457.3608	01-11-72
132	1206346	17, 19 AND 21, KING STREET	II*	553792	238457.3608	28-11-51
133	1206379	34, KING STREET	II	553740	238458.3608	07-11-75
134	1297765	25 AND 25A, HILL STREET	II	553969	238458.3608	28-11-51
135	1298584	WHITE HORSE INN	II	553894	238464.3608	01-11-72
136	1297735	1, MERCERS ROW	II	553824	238464.3608	01-11-72
137	1297734	14 AND 16, MARKET ROW	II	553890	238465.3608	01-11-72
138	1297728	28, 30 AND 32, KING STREET	II	553757	238465.3608	01-11-72
139	1196225	9, MARKET ROW	II	553853	238466.3608	01-11-72
140	1196209	CARRIAGEWAY TO ALLEY BETWEEN NUMBERS 22 AND 26	II	553766	238466.3608	28-11-51
141	1280561	11, EAST STREET	II	554112	238469.3608	01-11-72
142	1206007	27 AND 29, HIGH STREET	II	553686	238469.3608	29-08-69
143	1205768	BOYS BRITISH SCHOOL	II	554129	238471.3608	01-11-72
144	1196208	13A AND 15, KING STREET	II*	553809.9127	238472.038	28-11-51
145	1206713	1, MARKET STREET	II	553912	238472.3608	01-11-72
146	1196226	3, MARKET STREET	II	553921	238474.3608	01-11-72
147	1280251	20A AND 22, KING STREET	II	553768	238476.3608	28-11-51

ID	List Entry	Name	Grade	Easting	Northing	List Date
148	1206703	13, MARKET ROW	II	553879	238476.3608	01-11-72
149	1206332	4, MERCERS ROW (See details for further address information)	II	553821	238476.3608	28-11-51
150	1297766	9 AND 11, KING STREET	II	553828	238477.3608	01-11-72
151	1206004	24 AND 24A, HIGH STREET	II	553707	238478.3608	01-11-72
152	1297748	POLICE STATION INCLUDING AREA RAILINGS, GATEWAY AND WALLS	II	554069	238479.3608	01-11-72
153	1206719	2, MARKET STREET	II	553920	238479.3608	01-11-72
154	1297757	RADIO SUPPLIES	II	553677	238481.3608	29-08-69
155	1025063	PEACE LODGE	II	554656	238483.3608	31-10-94
156	1280255	26, KING STREET	II	553750	238483.3608	28-11-51
157	1297767	18 AND 20, KING STREET	II	553776	238484.3608	01-11-72
158	1205999	23 AND 23A, HIGH STREET	II	553674	238486.3608	29-08-69
159	1297764	12, HILL STREET	II	553943	238489.3608	01-11-72
160	1025113	WALL ON EAST SIDE OF GARDEN OF WALDEN PLACE	II	553588	238489.3608	31-10-94
161	1196234	3 AND 5, RADWINTER ROAD	II	554434	238490.3608	31-10-94
162	1280294	14, HILL STREET	II	553963	238491.3608	01-11-72
163	1280459	ARMY AND NAVY STORES (PART)	II	553697.856	238491.7888	28-11-51
164	1025069	CEMETERY RAILINGS AND GATES	II	554606	238494.3608	31-10-94
165	1196219	Town Hall	II	553886.38	238496.5698	01-11-72
166	1196187	21, HIGH STREET	II*	553677	238497.3608	29-08-69
167	1280456	ARMY AND NAVY STORES	II	553698.047	238497.5088	28-11-51
168	1206328	6, KING STREET	II	553815	238502.3608	01-11-72
169	1196207	4, KING STREET	II	553822	238502.3608	01-11-72
170	1297756	19, HIGH STREET	II	553669	238503.3608	29-08-69
171	1206321	PUBLIC LIBRARY	II	553828.6133	238505.62	01-11-72
172	1196186	17, HIGH STREET	II	553665	238508.3608	29-08-69
173	1205984	CAMBRIDGE HOUSE	II	553694	238508.3608	01-11-72
174	1297733	LIBRARY, FORMER CORN EXCHANGE	II	553842	238515.3608	27-02-69
175	1196185	14, HIGH STREET	II	553679.79	238521.0618	01-11-72
176	1196224	TELEPHONE KIOSK OUTSIDE NUMBER 1 MARKET HILL	II	553848.9792	238524.3092	16-02-88
177	1196223	DRINKING FOUNTAIN	II	553871.1444	238525.2268	01-11-72
178	1206455	1, 3A AND 3B, MARKET HILL	II	553842	238525.3608	01-11-72
179	1206387	LIME TREE COURT	II	553798	238528.3608	01-11-72
180	1205979	THE SAFFRON HOTEL (PART)	II	553677.003	238530.4938	28-11-51
181	1297800	TEA HOUSE AND BRIDGE AT TL 522 385, NORTH WEST OF AUDLEY END HOUSE	I	552292.641	238534.7418	01-11-72
182	1205520	SPARROWS CHARITY	II*	553736	238535.3608	28-11-51
183	1297755	THE SAFFRON HOTEL (PART)	II	553666.714	238539.0678	28-11-51
184	1280442	GARDEN WALL TO NUMBER 5	II	553600	238542.3608	01-11-72
185	1196184	NUMBERS 7A AND 9 INCLUDING BOLLARDS IN FRONT	II	553628	238542.3608	01-11-72

ID	List Entry	Name	Grade	Easting	Northing	List Date
186	1196152	15, CHURCH STREET	II	553753	238543.3608	25-10-73
187	1297732	BARCLAYS BANK	II*	553897	238544.3608	01-11-72
188	1196149	6, CHURCH STREET	II	553718	238546.3608	28-11-51
		NUMBER 7 INCLUDING BOLLARDS, CHAINS AND WALL TO NORTH				
189	1280447	WALL TO SOUTH SIDE OF MYDDYLTON PLACE	II	553632	238546.3608	28-11-51
190	1205973	THE SAFFRON HOTEL (PART)	II	553660.712	238546.7848	28-11-51
191	1196232	WALDEN PLACE	II	553550	238549.3608	28-11-51
192	1196220	2, MARKET HILL (See details for further address information)	II	553873	238550.3608	28-11-51
193	1205572	No. 17, CHURCH STREET	II	553764.066	238550.9768	01-11-72
194	1297731	5 AND 7, MARKET HILL	II	553832	238554.3608	01-11-72
195	1280697	6A, CHURCH STREET	II	553729	238556.3608	28-11-51
196	1196221	9, MARKET SQUARE (See details for further address information)	II	553895	238556.3608	28-11-51
197	1196183	4, HIGH STREET	II	553653.638	238557.0738	28-11-51
198	1280146	9 AND 11, MARKET HILL	II	553829	238558.3608	01-11-72
199	1206460	4, MARKET HILL	II*	553849	238559.3608	28-11-51
200	1297779	1, CHURCH PATH	II	553732	238560.3608	28-11-51
		BOUNDARY WALL AND GATE ON WEST AND SOUTH OF PUBLIC GARDENS BETWEEN THE CLOSE AND NUMBER 4				
201	1205952	BOUNDARY WALL AND GATE ON WEST AND SOUTH OF PUBLIC GARDENS BETWEEN THE CLOSE AND NUMBER 4	II	553645.7462	238561.5688	31-10-94
202	1196153	ASHCROFT COURT	II*	553778	238562.3608	28-11-51
203	1297783	THE PRIORY	II*	553964	238562.3608	28-11-51
		WALL WITH RESET TOMBSTONES ON SOUTH SIDE OF CHURCHYARD				
204	1196241	WALL WITH RESET TOMBSTONES ON SOUTH SIDE OF CHURCHYARD	II	553695	238563.3608	31-10-94
205	1280695	2 AND 4, CHURCH PATH	II	553731	238564.3608	28-11-51
206	1196154	CROMWELL HOUSE	II*	553788	238566.3608	28-11-51
207	1297738	5, MYDDYLTON PLACE	II	553580	238566.3608	28-11-51
208	1297754	5, HIGH STREET	II	553613	238566.3608	28-11-51
209	1206558	6, MARKET HILL	II	553847	238567.3608	01-11-72
210	1206592	13, MARKET HILL	II	553822	238567.3608	01-11-72
211	1196171	FEARNS	II	553484	238569.3608	28-11-51
212	1196155	25 AND 27, CHURCH STREET	I	553798	238572.3608	28-11-51
213	1205793	ALMSHOUSE TENEMENTS	II	553512	238573.3608	01-11-72
		OUTBUILDING NORTH OF NUMBERS 6 AND 6A				
214	1196150	OUTBUILDING NORTH OF NUMBERS 6 AND 6A	II	553715	238574.3608	01-11-72
215	1196217	15, MARKET HILL	II	553820	238575.3608	01-11-72
216	1025098	6, MYDDYLTON PLACE	II	553575	238576.3608	01-11-72
217	1025102	MYDDYLTON HOUSE	II	553557	238578.3608	28-11-51
218	1205611	Nos. 29 and 31, CHURCH STREET	I	553810.5398	238578.3714	28-11-51
219	1205555	14, 16 AND 18, CHURCH STREET	II	553779.232	238579.2297	28-11-51
220	1196215	KINGS ARMS PUBLIC HOUSE	II	553837.223	238579.3448	01-11-72
		GAZEBO AND WALL ADJOINING NORTH EAST				
221	1196161	GAZEBO AND WALL ADJOINING NORTH EAST	II	553962	238580.3608	10-08-90

ID	List Entry	Name	Grade	Easting	Northing	List Date
		CORNER				
222	1196231	7, MYDDYLTON PLACE	II	553579	238582.3608	01-11-72
223	1196218	17, MARKET HILL	I	553818	238582.3608	28-11-51
224	1205577	20, CHURCH STREET	II	553791	238588.3608	01-11-72
225	1196216	12 AND 14, MARKET HILL	II*	553830.096	238589.5058	28-11-51
226	1205786	14, FRESHWELL STREET	II	553493	238590.3608	01-11-72
227	1025106	GARAGES TO MYDDYLTON HOUSE	II	553565	238590.3608	28-11-51
228	1196151	GARDEN HOUSE TO REAR OF NUMBERS 14, 16 AND 18	II	553779.8581	238590.4716	31-10-94
229	1205673	WALL AT NORTH EAST END OF EMPSON CLOSE	II	553951	238593.3608	28-11-51
		NORFOLK HOUSE AND ATTACHED WALL TO SOUTH				
		REAR GARDEN WALL OF NUMBER 6				
230	1297753	REAR GARDEN WALL OF NUMBER 7	II	553594	238594.3608	01-11-72
231	1205508	THE GROVE	II	554332	238595.3608	01-11-72
		PAIR OF CHEST TOMBS 5 METRES SOUTH WEST OF CHURCH				
232	1196239		II	553729	238597.3608	31-10-94
		CHEST TOMB TO HANNAH ARCHER 2 METRES SOUTH WEST OF CHURCH				
233	1196238		II	553728	238600.3608	31-10-94
234	1297784	4 AND 5, COMMON HILL	II	553936	238601.3608	31-10-94
		GARDEN WALL AT REAR OF NUMBERS 14, 16 AND 18				
235	1205561		II	553773.2239	238602.2158	31-10-94
236	1280654	24, CHURCH STREET	II	553813	238602.3608	28-11-51
		PAIR OF CHEST TOMBS 37 METRES WEST OF TOWER AND 13 METRES FROM NORTH CHURCHYARD WALL				
237	1196240		II	553668	238603.3608	31-10-94
238	1196182	THE CLOSE	II	553615.912	238606.3748	28-11-51
		26A AND 28, CHURCH STREET				
239	1196156		II	553832.95	238606.7598	28-11-51
240	1205801	FRESHWELL HOUSE	II	553498	238608.3608	28-11-51
		WALL WITH RESET TOMBSTONES ON NORTH SIDE OF CHURCHYARD				
241	1196242		II	553661	238610.3608	31-10-94
242	1297780	30 AND 32, CHURCH STREET	II	553842	238611.3608	28-11-51
243	1205602	26, CHURCH STREET	II	553828	238613.3608	28-11-51
		SAFFRON WALDEN COMMUNITY HOSPITAL				
244	1196235		II	555004	238614.3608	10-09-82
245	1297750	15, FRESHWELL STREET	II	553524	238615.3608	28-11-51
246	1196157	34 AND 36, CHURCH STREET	II	553849	238616.3608	01-11-72
247	1297805	YOUTH HOSTEL	I	553572	238618.3608	01-11-72
248	1281158	2 AND 2A, BRIDGE STREET	II	553587	238621.3608	31-10-94
249	1196158	NUMBER 1 JOHNSONS YARD	II	553838	238622.3608	01-11-72
		9, 11 AND 13, FRESHWELL STREET				
250	1196170		II	553537	238624.3608	31-10-94
251	1196131	1 AND 3, CASTLE STREET	II	553601	238626.3608	01-11-72

ID	List Entry	Name	Grade	Easting	Northing	List Date
252	1196237	CHURCH OF ST MARY THE VIRGIN	I	553736	238626.3608	28-11-51
253	1205487	CHURCH OF OUR LADY OF COMPASSION	II	553662	238626.3608	28-11-51
254	1297736	CONSERVATIVE CLUB	II	553820	238627.3608	28-11-51
255	1205780	8, FRESHWELL STREET	II	553516	238628.3608	01-11-72
256	1205811	OUTBUILDINGS TO NORTH OF FRESHWELL HOUSE	II	553501	238628.3608	14-04-83
257	1204528	5 AND 7, BRIDGE STREET	II*	553564	238630.3608	28-11-51
258	1187683	7 AND 9, MUSEUM STREET	II	553800	238630.3608	01-11-72
259	1196123	4, BRIDGE STREET	II	553584	238630.3608	31-10-94
260	1196148	GROVE LODGE	II	554300.0859	238630.6657	01-11-72
261	1196133	5 AND 7, CASTLE STREET	II	553606	238632.3608	28-11-51
262	1196162	7, COMMON HILL	II	553944	238632.3608	01-11-72
263	1281113	STABLE COTTAGE	II	553697.822	238633.7648	31-10-94
264	1205618	THE GRANGE AND GARDEN WALL TO CHURCH STREET	II	553916	238634.3608	01-11-72
265	1204538	9 AND 11, BRIDGE STREET	II	553559	238637.3608	28-11-51
266	1205663	9, COMMON HILL	II	553946	238637.3608	01-11-72
267	1297782	NUMBERS 2 AND 3 JOHNSONS YARD	II	553836	238637.3608	01-11-72
268	1196169	3 AND 5, FRESHWELL STREET	II	553547	238637.3608	28-11-51
269	1196134	9, CASTLE STREET	II	553618	238639.3608	28-11-51
270	1281109	TRINITY HOUSE	II	553668	238641.3608	01-11-72
271	1297769	11, CASTLE STREET	II	553623	238641.3608	28-11-51
272	1196124	8, BRIDGE STREET	II	553578	238642.3608	28-11-51
273	1297749	1, FRESHWELL STREET	II*	553555	238642.3608	28-11-51
274	1205283	13, CASTLE STREET	II	553630	238644.3608	28-11-51
275	1297781	35 AND 37, CHURCH STREET	II	553922	238645.3608	01-11-72
276	1205774	2, 4 AND 6, FRESHWELL STREET	II	553536	238645.3608	01-11-72
		PARISH ROOM				
277	1196160	VERGERS COTTAGE	II	553716	238647.3608	01-11-72
278	1196135	15, CASTLE STREET	II	553634	238648.3608	28-11-51
279	1205320	17 AND 19, CASTLE STREET	II	553640.128	238650.4468	28-11-51
280	1196132	4, CASTLE STREET	II	553680.708	238651.9488	28-11-51
281	1196163	CROMWELL LODGE	II	553936	238652.3608	01-11-72
282	1205504	1 AND 2, CHATERS HILL	II	554293	238653.3608	01-11-72
		BRIDGE HOUSE				
283	1204544	THE CORNER HOUSE	II*	553545	238653.3608	28-11-51
284	1297806	12, BRIDGE STREET	II	553568	238655.3608	28-11-51
285	1204672	8, CASTLE STREET	II	553692	238659.3608	01-11-72
286	1297771	ST VINCETS	II	553653	238662.3608	28-11-51
287	1281079	10, 12 AND 14, CASTLE STREET	II	553697.867	238664.4488	01-11-72
288	1196138	29, 31 AND 33, CASTLE STREET	II	553664.181	238666.5653	28-11-51
289	1205315	16, CASTLE STREET	II	553707	238667.3608	01-11-72
290	1196125	19 AND 21, BRIDGE STREET	II	553536	238669.3608	28-11-51
291	1298589	2, 4 AND 6, MUSEUM STREET	II	553755	238672.3608	17-06-82

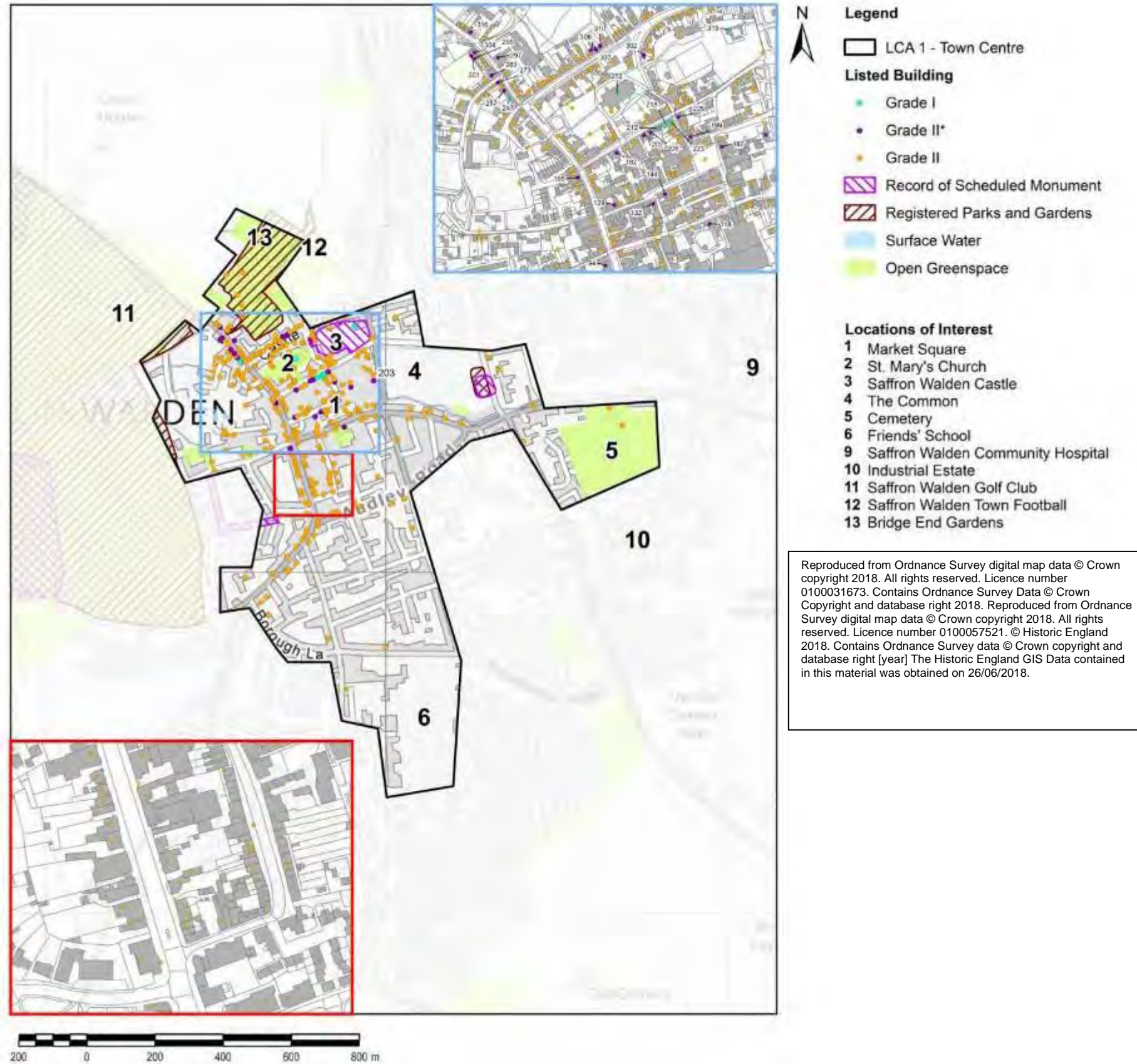
ID	List Entry	Name	Grade	Easting	Northing	List Date
292	1297770	THE OLD RECTORY SURGERY	II	553730.616	238674.4638	30-04-85
293	1196228	8 AND 10, MUSEUM STREET	II	553754	238675.3608	01-11-72
294	1196139	WALSINGHAM HOUSE	II	553673.78	238678.2502	28-11-51
295	1297807	27 AND 29, BRIDGE STREET	II*	553520	238679.3608	28-11-51
296	1196230	NUMBER 3 AND ATTACHED WALL	II	553791	238680.3608	01-11-72
297	1196128	EIGHT BELLS INN	II*	553555	238680.3608	28-11-51
298	1297773	37, CASTLE STREET	II	553684	238680.3608	31-10-94
299	1204562	23 AND 25, BRIDGE STREET	II	553527	238680.3608	28-11-51
300	1196141	39, CASTLE STREET	II	553694	238682.3608	31-10-94
301	1297768	33, BRIDGE STREET	II*	553514	238683.3608	28-11-51
302	1298578	11, 13 AND 15, MUSEUM STREET	II*	553778	238683.3608	28-11-51
303	1196159	WALL TO WALDEN CASTLE BOUNDING CHURCH STREET AND CASTLE HILL	II	553959	238687.3608	01-11-72
304	1196126	31, BRIDGE STREET	II*	553519	238688.3608	28-11-51
305	1025130	1 AND 2, MUSEUM YARD	II	553787	238689.3608	01-11-72
306	1280720	41 AND 43, CASTLE STREET	II*	553697	238692.3608	28-11-51
307	1205408	45 AND 47, CASTLE STREET	II*	553704	238693.3608	28-11-51
308	1196229	17, MUSEUM STREET	II	553783	238694.3608	31-10-94
309	1205503	NUMBERS 1-4 BELLINGHAM BUILDINGS	II	553675.543	238694.8335	31-10-94
310	1205418	49 AND 51, CASTLE STREET	II*	553711	238698.3608	28-11-51
311	1280738	55, CASTLE STREET	II	553718	238707.3608	28-11-51
312	1196136	20, 22 AND 24, CASTLE STREET	II	553784	238707.3608	28-11-51
313	1281152	BRIDGE END FARMHOUSE	II	553534	238710.3608	01-11-72
314	1297776	59, CASTLE STREET	II	553734	238715.3608	28-11-51
315	1025118	SAFFRON WALDEN MUSEUM	II	553832	238719.3608	01-11-72
316	1204567	24 AND 26, BRIDGE STREET	II*	553513	238719.3608	28-11-51
317	1205451	61 AND 63, CASTLE STREET	II	553738	238719.3608	28-11-51
318	1196127	BARN 1 METRE NORTH EAST OF BRIDGE END ROAD FARMHOUSE	II	553541	238722.3608	31-10-94
319	1297737	WALDEN CASTLE	I	553907	238722.3608	28-11-51
320	1196145	65, 67 AND 69, CASTLE STREET	II	553748	238724.3608	28-11-51
321	1196137	26 AND 28, CASTLE STREET	II	553797	238725.3608	28-11-51
322	1204575	28, BRIDGE STREET	II	553508	238725.3608	28-11-51
323	1204585	32, BRIDGE STREET	II	553501	238730.3608	28-11-51
324	1297772	30, 32 AND 34, CASTLE STREET	II	553803	238730.3608	01-11-72
325	1281123	WALL TO SWAN LODGE AND EXTENDING ALONG STREET FRONTAGE	II	553465	238736.3608	01-11-72
326	1297778	METHODIST CHURCH	II	553760	238739.3608	31-10-94
327	1204601	SWAN LODGE	II	553449	238741.3608	01-11-72
328	1297777	71, CASTLE STREET	II	553778	238742.3608	28-11-51
329	1196140	36, 36A AND 38, CASTLE STREET	II	553825	238743.3608	28-11-51
330	1205472	73 AND 75, CASTLE STREET	II	553784	238745.3608	28-11-51

ID	List Entry	Name	Grade	Easting	Northing	List Date
331	1297774	40, CASTLE STREET	II	553833	238746.3608	01-11-72
332	1204653	CASTLE HILL HOUSE	II	554028	238748.3608	28-11-51
333	1297775	46 AND 48, CASTLE STREET	II	553850	238749.3608	31-10-94
334	1297804	GATES ON WEST SIDE AT APPROACH FROM BRIDGE STREET	II	553579	238750.3608	01-11-72
335	1196143	54 AND 54A, CASTLE STREET	II	553880	238752.3608	01-11-72
336	1196142	Nos. 42 and 44, CASTLE STREET	II	553845	238752.3608	01-11-72
337	1205429	50, CASTLE STREET	II	553865	238755.3608	01-11-72
338	1196147	PROSPECT HOUSE	II	553735.729	238759.1158	01-11-72
339	1281117	BARN APPROXIMATELY 30 METRES NORTH OF BRIDGE END FARMHOUSE	II	553520	238759.3608	01-11-72
340	1196144	56, CASTLE STREET	II	553890	238759.3608	01-11-72
341	1205445	58, 60, 62 AND 64, CASTLE STREET	II	553894	238761.3608	01-11-72
342	1204465	PAVILION 10 METRES NORTH WEST OF GATES APPROACHING FROM BRIDGE STREET	II	553572	238762.3608	01-11-72
343	1280709	66-72, CASTLE STREET	II	553908	238764.3608	31-10-94
344	1204472	WALL RUNNING NORTH EAST FROM THE CENTRE OF THE SOUTH WEST SIDE OF THE GARDENS	II	553576	238784.3608	01-11-72
345	1196146	109, CASTLE STREET	II	553938	238788.3608	01-11-51
346	1196210	2, LITTLE WALDEN ROAD	II	553959	238792.3608	01-11-72
347	1196211	THE VICTORY PUBLIC HOUSE	II	553935	238795.3608	01-11-72
348	1196122	SUMMERHOUSE AT NORTH WEST CORNER OF GARDENS	II	553564	238814.3608	01-11-72
349	1281202	KITCHEN GARDEN WALLS	II	553530	238871.3608	31-10-94
350	1204443	GATES AND STEPS AT NORTH CORNER OF GARDENS	II	553578	238880.3608	01-11-72
351	1196117	COMMEMORATIVE COLUMN AT TL 526 389, NORTH EAST OF AUDLEY END HOUSE	II*	552671.307	238943.9418	28-11-51
352	1196256	THE VINEYARD	II	553169	239247.3608	04-12-90
353	1196130	PAINTER'S FARMHOUSE	II	556363	240031.3608	01-11-72
354	1204644	OAKFIELD COTTAGE AT BUTLERS FARM	II	556340	240209.3608	01-11-72
355	1280263	CINDER HALL	II	554126	240239.3608	01-11-72
356	1196129	BUTLERS FARMHOUSE	II	556052	240692.3608	28-11-51
357	1204293	BARN TO WEST OF ROWLEY HILL FARMHOUSE	II	553828	240778.3608	01-11-72
358	1297797	BARN TO NORTH OF ROWLEY HILL FARMHOUSE	II	553860	240796.3608	01-11-72
359	1281279	ROWLEY HILL FARMHOUSE	II	553860	240798.3608	01-11-72
360	1196105	STABLE TO NORTH WEST OF ROWLEY HILL FARMHOUSE	II	553846	240803.3608	31-10-94
361	1297794	BARN TO SOUTH OF HALL FARMHOUSE	II	554561	241460.3608	01-11-72

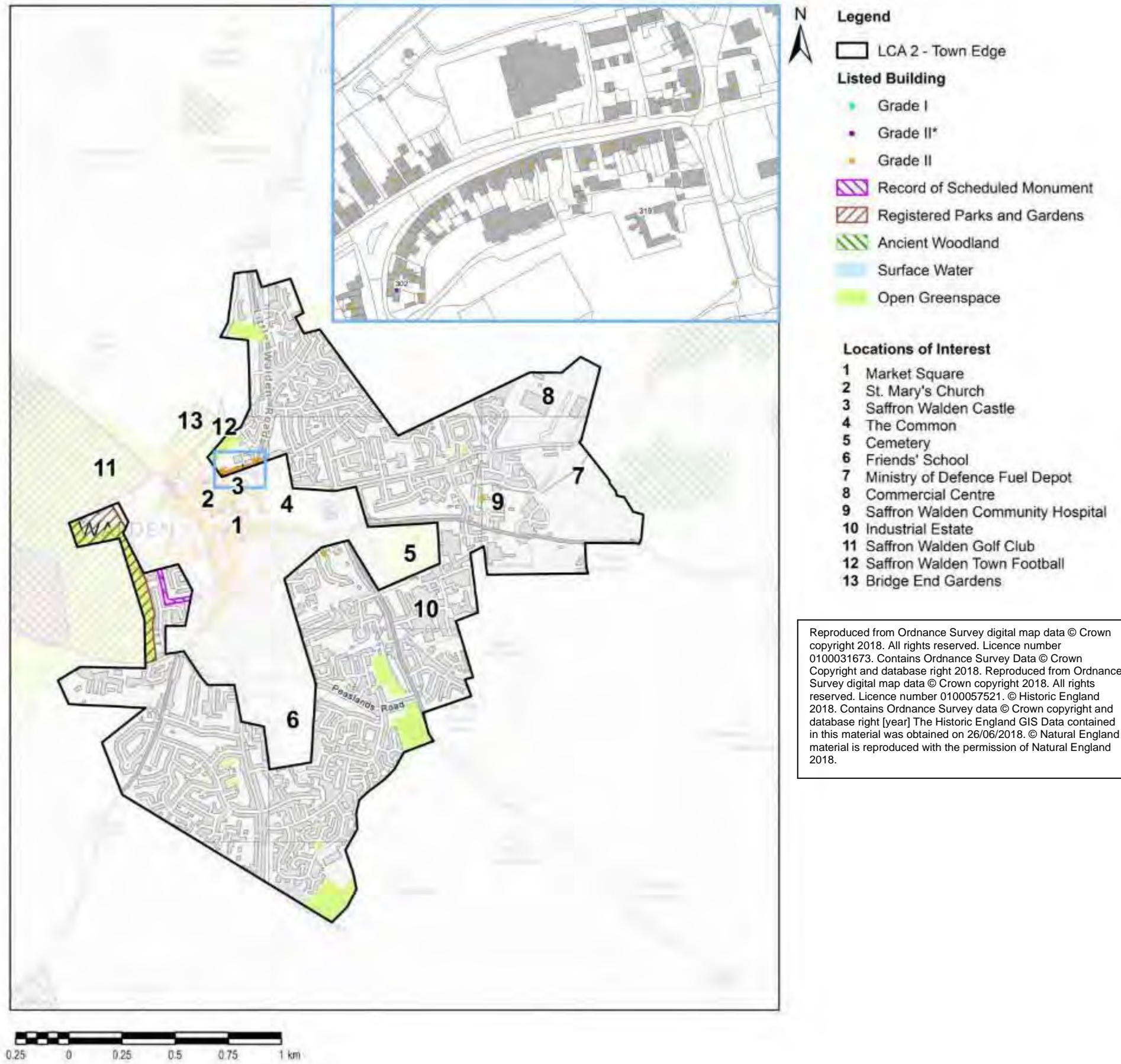
ID	List Entry	Name	Grade	Easting	Northing	List Date
362	1196101	BARN TO SOUTH WEST OF HALL FARMHOUSE	II	554535	241466.3608	01-11-72
363	1297793	CLOPTONS	II	555790	241497.3608	28-11-51
364	1297795	BARN TO WEST OF HALL FARMHOUSE	II	554536	241498.3608	01-11-72
365	1196102	FRONT GARDEN WALL TO HALL FARMHOUSE	II	554596	241503.3608	31-10-94
366	1196100	HALL FARMHOUSE	II	554555	241513.3608	01-11-72
367	1196103	HARNSER	II	554596	241541.3608	31-10-94
368	1204300	SADLER'S FARMHOUSE	II	555765	241613.3608	01-11-72
369	1196106	THE THATCHED COTTAGE	II	555392	242020.3608	14-04-82
370	1297796	MITCHELL'S FARMHOUSE	II	555668	242195.3608	01-11-72
371	1204280	RAVENSTOCK FARMHOUSE	II	555086	242320.3608	01-11-72
372	1196104	THE COTTAGE, RAVENSTOCK FARM	II	555109	242374.3608	01-11-72
373	1196099	BURNTWOOD END	II*	554142	242878.3608	01-11-72

Appendix C - Landscape Character Areas

C.1 Figure 5 – LCA 1 Town Centre

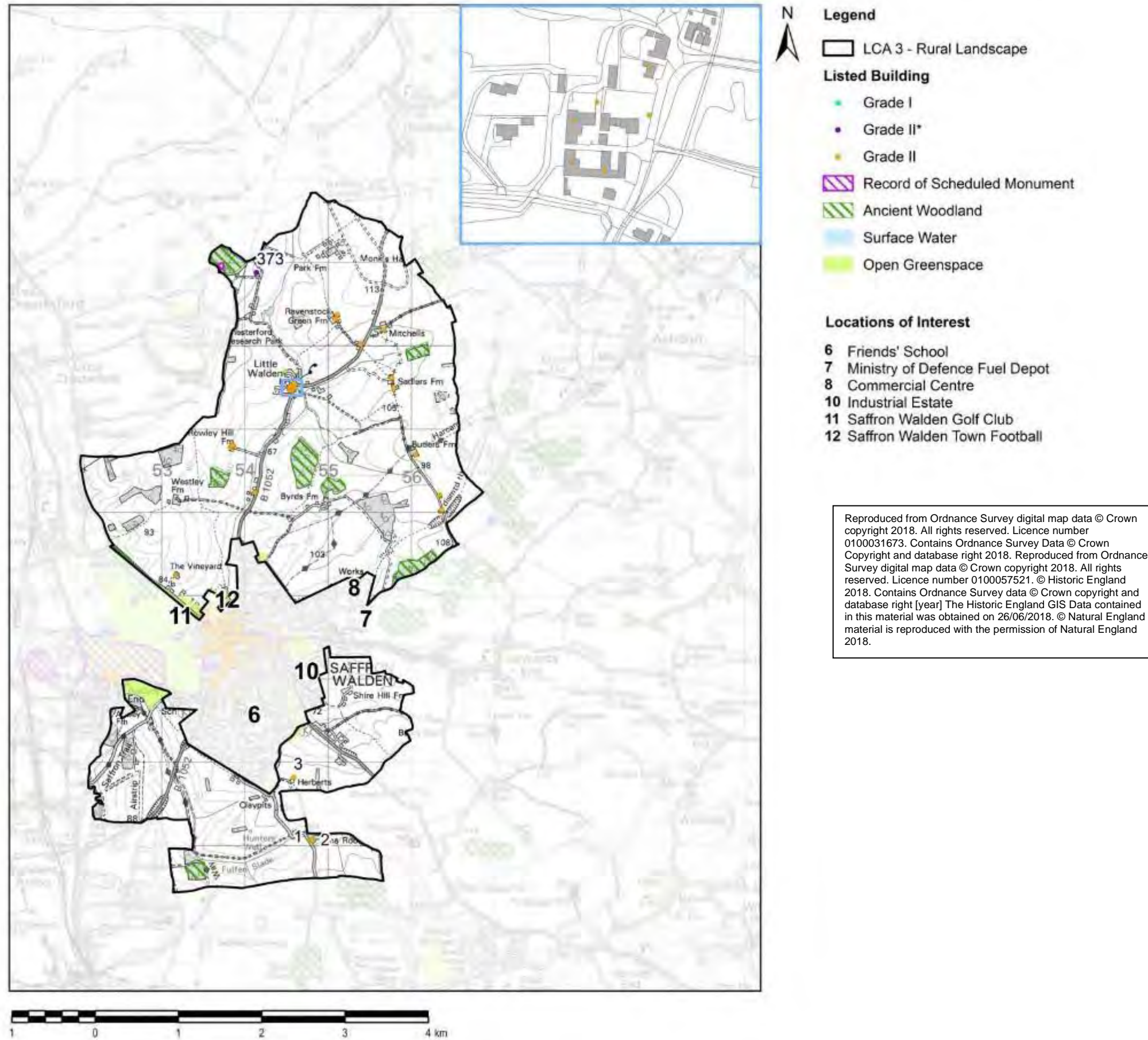


C.2 Figure 6 - LCA 2 Residential Neighbourhoods



Reproduced from Ordnance Survey digital map data © Crown copyright 2018. All rights reserved. Licence number 0100031673. Contains Ordnance Survey Data © Crown Copyright and database right 2018. Reproduced from Ordnance Survey digital map data © Crown copyright 2018. All rights reserved. Licence number 0100057521. © Historic England 2018. Contains Ordnance Survey data © Crown copyright and database right [year] The Historic England GIS Data contained in this material was obtained on 26/06/2018. © Natural England material is reproduced with the permission of Natural England 2018.

C.3 Figure 7 – LCA 3 Rural Landscape



C.4 Figure 8 –LCA 4 - Historic Landscape

